



Paspoot Roemenië

*Praktische informatie
over toerisme
in Roemenië*

www.paspootroemenie.nl







Campings in Romania 2012

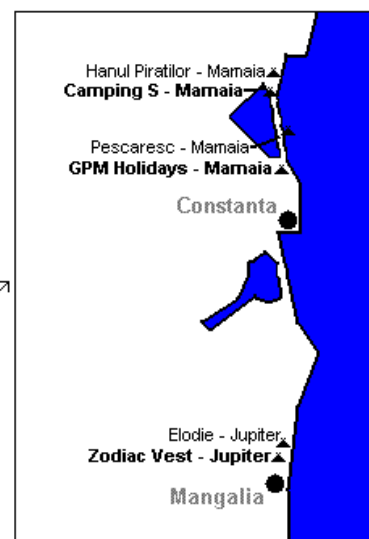
OPERATION




VILLAGES

ROUMAINS

The **bold printed** campings are the better campings.

-  Management from the Netherlands
-  Cottages / bungalows for rent
-  With restaurant or simple meals supply
-  Postal Code
-  Website
-  Email address




Aurel Vlaicu (jud. Hunedoara) – Aurel Vlaicu   

PC 335401 Str. Principale 155 Aurel Vlaicu tel 0254-245541 @ aurelvlaicu@email.ro  www.campingaurelvlaicu.ro
Good equipped camping with swimming-pool. » The camping is on road N7 / E68 from Deva to Sibiu, about 24 kilometers west of Sebes. GPS N 45.91.421 E 23.27.93.4

Baile 1 Mai (jud. Bihor) – Stefan 

PC 417496 Baile 1 Mai tel 0259-314092
New sanitary bloc. Situated near a swimming-pool. Grass and trees. » From Oradea 9 kilometers in the direction of Deva, road N79 / E69. Situated opposite a swimming-pool. GPS N 47.00.02 E 21.59.24


Baile Felix (jud. Bihor) – Camping Apollo

PC 417500 Baile Felix GSM 0746-222750 @ contact@campingapollo.ro  www.campingapollo.ro
Reasonable camping with poor sanitary block. Lots of stones. » From Oradea 11 kilometers in the direction of Deva, road N79 / E69. Situated next to the swimming-pool. GPS N 46.98.681 E 21.98.43


Baile Lipova (jud. Arad) – Baile Lipova  



PC 315404 Str. Lugojului nr. 50 tel 0257-563139 @ sbc@dnatar.ro
Small camping and wellness resort. » The camping is 35 kilometers east of Arad. Baile Lipova is south of Lipova. In Baile Lipova the complex is on the right side. GPS N 46.06.618 E 21.70.52

Bită (jud. Covasna)  


PC 527147 Bită 41 Bită @ tgeels@live.nl  www.bită41.nl
Small camping with ten pitches. Get the key from Arpad Szabo, Bită 50. » You come in Bită from road N11 / E574 from Braşov to Bacău. In Reci direction Covasna. In Bită across the bridge to the right, past the church right, at the crossroads right and then straight on till you see number 41. GPS N 45.83.286 E 25.97.58


Blajel (jud. Sibiu) – Doua Lumi  

PC 557050 Blajel tel 0269-851079 en GSM 0732-866401 @ info@doualumi.com  www.doualumi.com
Small, well-kept site with swimming-pool. The camping is in the Târnava valley near Medias. » Situated on road N14A, 6 kilometers north of Medias, near the town hall. GPS N 46.21.146 E 24.32.42

Braila (jud. Braila) – Donaris  


DN 21 Braila tel 0239-626919 GSM 0742-246845 fax 0239-679149
In an orchard, old sanitary block. » Camping Donaris is left on road N21, exactly at kilometer signpost 7, near the exit from Braila to Constanta. GPS N 45.12.553 E 27.55.20

Bran (jud. Braşov) – Vampirecamping 



PC 507025 Str. Sোধodol 77C Bran tel 0268-238430 GSM 0744-574003 @ info@vampirecamping.com  www.vampirecamping.com
Camping with a view to the Dracula Castle in Bran, good sanitary blocks. Supermarket on walking distance. » The camping is north of Bran from road N73, right after the petrol station. GPS N 45.517 E 25.372


Braşov (jud. Braşov) – Dârste  

PC 500299 Braşov tel 0268-339967 fax 0268-339462 @ camp.dirste@deltanet.ro  www.campingdirste.ro
One of the better Romanian owned campings at the foot of the Carpathians. » The camping is on road N1 / E 60 south of the town. GPS N 45.60.642 E 25.65.5

Breb (jud. Maramures) – Babou Maramures 




PC 437206 Breb 149 tel 026-2374717 GSM 0757-494503
@ info@baboumaramures.com  www.baboumaramures.com
New camping and hostel in rural village. Also rental tents available. » To be reached from DN 18 Baia Mare to Sighetu Marmatiei. From Baia Mare via Baia Sprie, Cavnic and Budeşti to Breb; from Sighetu Marmatiei via Berbesti and Ocna Sugatag to Breb. The last 900 metres are unpaved. GPS N 47.44.609 E 23.53.984

Bucharest (Bucuresti) – Baneasa Casa Alba  

PC 014031 Aleea Privighetorilor 1-3 Baneasa tel. 021-2305203 & 021-2304525 fax 021-2306255
 www.casaalba.ro
Pitches for caravans, tent pitches are very simple, good sanitary blocks but badly kept. Bus to the centre in front of the entrance. » From the centre go to Ploiesti via road N1. Just past the airport of Baneasa go to the right into the Aleea Privighetorilor, the camping is on the left. GPS N 44.51.734 E 26.09.24.9

Bulz (jud. Bihor) – Jean & Mirela Bonca  

PC 417110 Bulz GSM 0744-647805 & 0745-277863
Very simple camping, only fit for tent campers. Sanitary facilities outside. » From the E60 turn right at Bucea across the railway, right along the tracks, left across the bridge. After 4 kilometers turn right to Bratca. Left before the railway, after 500 meters left across the wooden bridge. The camping is on your right side. GPS N 46.89.35 E 22.71.99


Cârta (jud. Sibiu) – De oude wilg / Salcia Batrana   

PC 557070 Str. Prundului 311 Cârta tel 0269-521347 GSM 0723-186343 @ de_oude_wilg@yahoo.com


 www.campingdeoudewilg.nl

Very well-kept camping. » The camping is on road N1 / E68, from Sibiu to Brasov, after Avrig. Go into the village and follow the signs. GPS N 45.78.272 E 24.56.77.1

Darmanesti (jud. Bacau) – Camperland 


PC 605300 Calea Trotusului 272 Darmanesti tel 0234-374705 @ info@camperland.ro  www.camperland.ro

Pleasant camping next door to a caravan repair shop. » The camping is near Comanesti, in the village of Darmanesti. The site is behind the caravan repair shop Camperland. GPS N 46.40.086 E 26.48.13.3

Eremitu (jud. Mures) – Camping Mustang 

PC 547210 Câmpu Cetati 16A Eremitu tel 0265-347044 @ mustangcamping@yahoo.com  www.mustangcamping.ro

Quiet camping situated in a little valley near a brook. New sanitary block. » From road E60 / N15 Târgu Mures – Sighisoara at Balauzeri take road N13A to Sovata. In Sovata to Eremitu. Before Eremitu turn right to Câmpu Cetatii. The campsite is situated on the right side just before the building up begins. GPS N 46.40.04 E 25.00.15

Fundu Moldovei (jud. Suceava) – Camine 

PC 727265 Strada Principale 130 Fundu Moldovei tel 0230-236019 in Holland +31-6-53142107 @ info@vuurplaats.eu

 www.vuurplaats.eu

Newly built camping with new toilets. Good base for exploring the Bucovinian monasteries.

» The camping is to be reached from DN 17 (Dej – Suceava). Near Pojorata 12 kilometer west of Câmpalung Moldovenc you have to go to the north in the direction of Isovoarele Sucevei. After 4 kilometers, right after a wooden church, turn right. GPS N 47.32.00 E.25.24.57

Gârbova (jud. Alba) – Poarta Oilor  

PC 517305 Str. M. Eminescu 573 Gârbova tel 0258-748001 GSM 0748-532978 @ poartaoilor@gmail.com


 www.guest-house-urwegen.com

Small campsite with pension and swimming-pool. » From road N1 / N7 Sebes - Sibiu turn right suddenly just before Miercurea Sibiuului, or at Câlnic. After 4 kilometers the first buildings on the left of the road are the camping. GPS N 45.85.74 E 23.72.17.9

Gheorgheni (jud. Harghita) – Varalja 

PC 535500 Gheorgheni GSM 0745-810538 & 0745-802497

Simple campsite with electrics, shower and toilet in the new annex to the house. » On road N12C, 3 kilometers from Gheorgheni direction Lacu Rosu and the Bicaz gorge. A dirt road leads to the fenced campsite. GPS N 46.43.49 E 25.38.36



Gilau (jud. Cluj) – Eldorado   

PC 407310 DN 1 / E 60 km 496 Gilau tel & fax 0264-371688 in Holland tel & fax +31-347-351446 @ info@campingeldorado.com

 www.campingeldorado.com

Good camping near Cluj Napoca with good sanitary facilities, swimming pool and nature pool, many possibilities for excursions.

» The camping is situated on road N1 / E60 1 kilometer west of Gilau, about 17 kilometers west of Cluj Napoca. Coming from Oradea the campsite is on the left side of the road. GPS N 46.76.701 E 23.35.31.5

Gura Humorului (jud. Suceava) – Humor  

PC 727355 Manastirea Humorului GSM 0744-959047 @ leonardbutucea@yahoo.fr

Small, simple camping. During wet periods not fit for caravans.

» From Gura Humorului go into the direction of Manastirea. After a small park to the left. The last 200 meters are difficult for caravans. GPS N 47.60.000 E 25.85.17.4

Jupiter (jud. Constanta) – Camping Elodie  

PC 905502 Mangalia Statiunea Jupiter

Busy camping with some shade, 500 meters from the sea. Moderate sanitary blocks. Sports facilities of the hotel can be used.

» From road 39 / E87 Constanta - Mangalia about 2 kilometers before Mangalia to the left to Jupiter and Neptun. After one and a half kilometers after the crossroads is the camping on the left hand side, it is the second camping. GPS N 43.51.33.9 E 28.35.55.9

Jupiter (jud. Constanta) – Zodiac Vest  

PC 905502 Mangalia Statiunea Jupiter tel & fax 0241-731404 @ campingzodiac@gmail.com  www.campingzodiac.ro

Good camping 500 meters from the sea. Much shade from high trees.

» From road 39 / E87 Constanta - Mangalia about 2 kilometers before Mangalia to the left to Jupiter and Neptun. After one and a half kilometers after the crossroads is the camping on the left hand side, it is the first camping. GPS N 43.51.33.9 E 28.35.55.9

Mamaia (jud. Constanta) – Camping S  

PC 900001 DJ68 Navodari tel & fax 0241-831108 GSM 0722-610412 @ reception@camping-s.ro & camping@camping-s.ro

 www.camping-s.ro & www.stihl.go.ro

Good camping at the seaside with new sanitary blocks, some shade. » Situated on road DJ 68 north of Mamaia.

GPS N.44.17.05.7 E. 28.37.13.2

Mamaia (jud. Constanta) – Camping GPM Holidays 🇷🇴🏠✂️

PC 900001 DJ 68 Navodari tel 0241-831002 fax 0241-831001 @ gpm_camping@yahoo.com

Clean camping on the beach, with shade of many low trees. » This is the most southern camping in Mamaia, situated on road DJ68.
GPS N 44.16.29 E 28.37.48

Mamaia (jud. Constanta) – Pescaresc

PC 900001 Navodari tel 0241-831170 GSM 0749-055780

Simple campsite at the Black Sea coast. GPS N 43.51.33.9 E 28.35.55.9

Mamaia (jud. Constanta) – Popas Hanul Piratilor

PC 900001 Navodari tel & fax 0241-831702

Quiet camping at the seaside with shade of low trees. » The campsite is on the beach, at about 8 kilometers north of Mamaia.
GPS N 44.17.17.3 E 28.37.09

Minis (jud. Arad) – Route Roemenië 🇷🇴🏠✂️

PC 317137 Minis tel 0742-768111 @ camping.route.roemenie@gmail.com www.routeroemenie.nl

New camping not far from Arad. » Situated near the village of Paulus along road N7 / E68. In Minis you have to go into a gravel road opposite house number 29. At the end to the left, after 100 meters keep left. GPS N 46.81.5 E 21.35.52.1

Murighiol (jud. Tulcea) – Lac Murighiol

PC 827150 Murighiol GSM 0744-175581 & 0740-501297 & 0788-412106 @ contact@campinglacmurighiol.ro

www.campinglacmurighiol.ro

20 pitches for campers, also for caravans. Good sanitary facilities. Excursions in the Danube Delta. » From Tulcea 500 meter after the village sign on the left side.
GPS N 45.02 27. E 29.09.22

Nires (jud. Cluj) – Zwaluwnest 🇷🇴🏠✂️

PC 407398 Nr 42A Nires tel tel 0264-226578 @ burjanklari@yahoo.com www.freewebs.com/svrromania

Small camping and bungalow. » In Dej 500 meters south of the train station begins a road to the east. Cross the railroad. After 8 kilometers Nires will follow. GPS N 47.07.09 E 23.58.02

Ozunca Bai (jud. Covasna) – The Valley 🇷🇴🏠✂️

PC 527019 33C Casa de vacanta 56A Ozuncu Bai tel 0267-344161 @ info@campingthevalley.eu www.campingthevalley.eu

Camping with large natural pool, snack bar and hostel. » From road N12 Baraolt - Micfalau go north towards Ozunca Bai. The camping is past the village. GPS N46.0950 E25.8066

Richis (jud. Sibiu) – La Curtea Richvini 🇷🇴🏠✂️

PC 557047 Str.Principala 5-6 Richis GSM 0741-183404 tel 0269-258475 @ info@lacurtearichis.eu www.lacurtearichis.eu

Small campsite with shaded terrace. » From road N14 turn at Dumbraveni to Biertan, then go 6 kilometers southward. From Medias go into the direction Mosna. After 7 kilometers turn left to Richis. The campsite is situated in the middle of the village, the entrance is between the shop and the bar. GPS N 46.09.50 E 25.80.66

Rimetea (jud. Alba) – Gyopár 🇷🇴🏠✂️

PC 517610 Rimetea tel 0258-768248 & 0258-861616 GSM 0744-542563 @ gyoparpanzio@gmail.com

www.gyoparpanzio.hu/eng/index2.php

Small camping only for a few tents. » From Turda N75 go in the direction of Campeni and Stei. After 17 kilometers go to the left near Buru towards Rimetea. The camping is north of the village. GPS N 46.28.17 E 23.34.59

Rucar (jud. Arges) – Panorama 🇷🇴

PC 117630 Str. Brasovului 219 (Punctul Posada Mare) Rucar GSM 0740-666279 & 0721-450990 in Holland tel +31-6-53508691 @ campingpanorama@hotmail.com

Camping with a beautiful view, but a steep entrance, difficult for caravans. » Situated on a mountain pass between Rucar en Podu Dâmbovita on the right side of road N73 / E574 between Brasov en Pitesti, 60 kilometers south of Brasov.
GPS N 45.24.15.3 E 25.11.22.3

Saliste (jud. Sibiu) – Salisteanca 🇷🇴🏠✂️

PC 557225 Str Baii 13 Saliste tel 0269-553121 @ julian_parau@yahoo.com www.salisteanca.com

Small, new camping with new sanitary block. » Saliste is on road 1/7/E68/E81 from Sebes to Sibiu on the south side of the road. At the bridge in the village take the dirt road along the river. GPS N45.79.5 E 23.89

Saulia (jud. Mures) – Casa Andrei 🇷🇴🏠✂️

PC 547590 Saulia tel & fax 0265-312923 GSM 0740-004077 & 0740-639155 @ office@aprovita.ro www.aprovita.ro/camping.html

Group camping besides a childrens' home. Simple sanitary block. » Saulia is to be reached from road N15 / E60. At Ludus go north towards Zau de Campie for about 30 kilometers. GPS N 46.63.057 E 24.21.52.40

Sighisoara (jud. Mures) – *Aquariscamp*



PC 545400 Str N. Titulescu nr 2-4 Sighisoara tel 0265-772110 @ office@aquariscamp.net www.aquariscamp.net

There is a pension and a swimming-pool. Walking distance to the old centre. » The camping is behind the orthodox cathedral, close to the old centre. GPS N 46.13.22 E 24.47.47

Sighisoara (jud. Mures) – *Vila Franka*



PC 545400 Sighisoara tel 0265-771046 GSM 0744-518419 @ vilafranka@gmail.com www.sighisoara-tourism.com

The camping is next door to a bungalow park. The sanitary facilities are in the first bungalow and are not bad. From the camping the view on Sighisoara is beautiful. » From the centre of Sighisoara the camping is signposted. The road can be steep and bad. Just follow the signs, however strange this might be. GPS N 46.23.27 E 24.81.43

Sovata (jud. Mures) – *Vass Kert*



PC 545500 Strada Principala 129 Sovata tel 0265-570902 @ vasskert@szovata.hu www.szovata.hu

Camping meadow with some fruit trees on a brook. Well kept. » The camping is in the centre, direction of Sovata Bai and Reghin, opposite a church. GPS N 46.59.161 E 25.07.22.3

Spinus (jud. Bihor) – *Camping the Vineyard*



PC 417530 Spinus 48 tel & fax 0259-267731 @ info@campingvineyard.nl www.campingvineyard.nl

Small camping under trees. » From Oradea first take direction Salard, then Spinus. The campsite is on the north side of Spinus. GPS N 47.12.2 E 22.11.12.6

Timisoara (jud. Timis) – *International*



PC 300310 Aleea Padurea Verde 6 Timisoara tel 0256-208925 fax 0256-225596 @ campinginternational@yahoo.com

www.campinginternational.ro

Campsite with many holiday cottages and a lawn for tents and caravans. No dogs allowed. » From the city centre take direction Lugoj via road N6 / E70. From the ring road near the fountain go via the Str. H. Heine circa 3 kilometers across wide boulevards. The camping is on the left in the wood. GPS N 45.76.91.8 E 21.26.63.2

Vatra Dornei (jud. Suceava) – *Autoturist*



PC 725700 Str. Runc 6 Vatra Dornei tel 0230-371892 fax 0230-375016 @ autoturist@zappmobile.ro

Terraces with view on the town. Places for caravans are on gravel, for tents on the grass. » From the centre take road E576 to Cluj. Where Gara Bai is to the left, you must go to the right to the camping. A bit steep bend to above. GPS N 47.38.14 E 25.34.882

Don't forget to buy the 'rovinieta' for your car. Available at the petrol stations of Petrom.

www.paspoortroemenie.nl